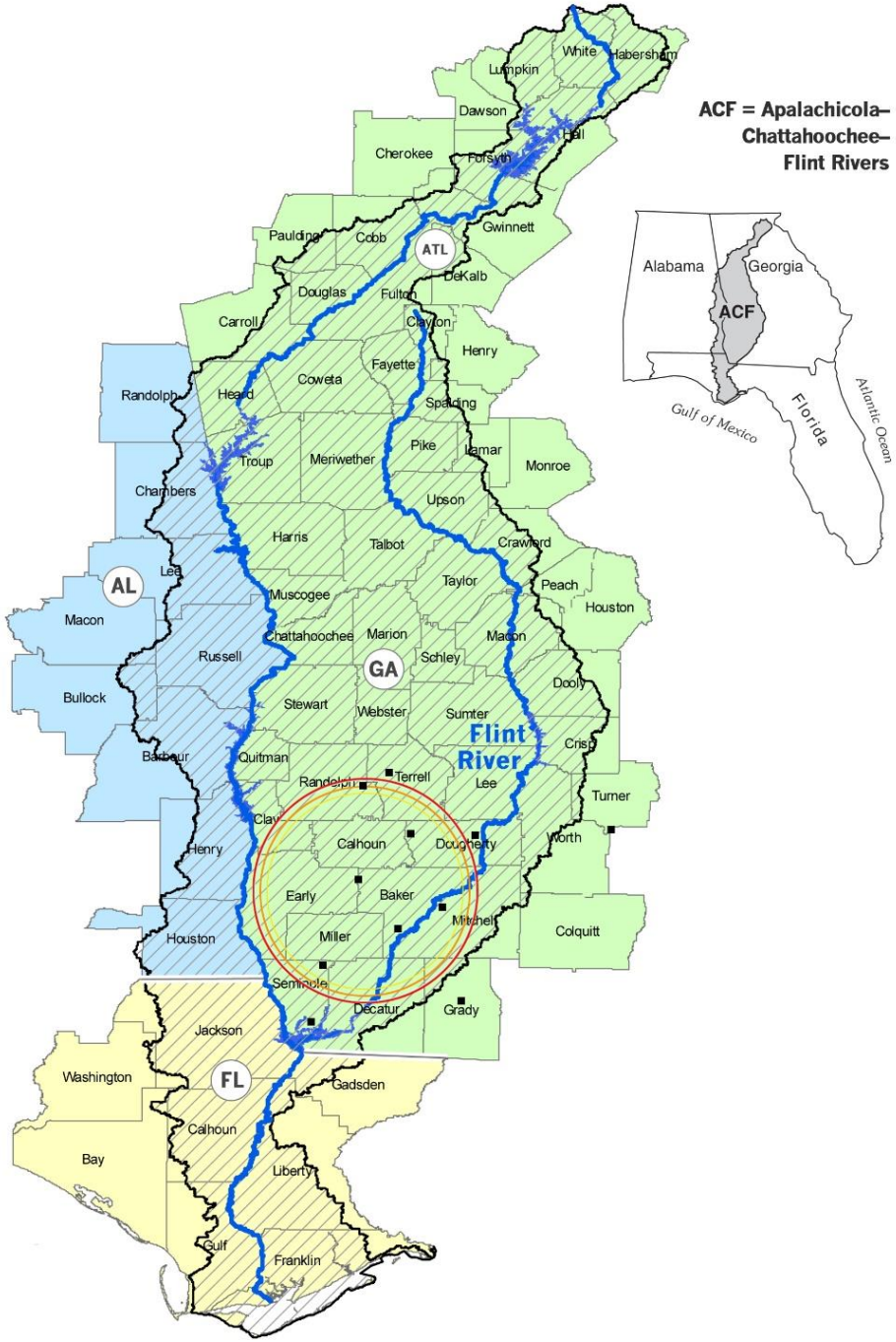

Agriculture in the Apalachicola-Chattahoochee-Flint (ACF) River Basin

Casey Cox
Flint River Partnership

Flint River Partnership

FLINT RIVER
SOIL AND WATER CONSERVATION DISTRICT

United States Department of Agriculture
NRCS Natural Resources Conservation Service

The Nature Conservancy

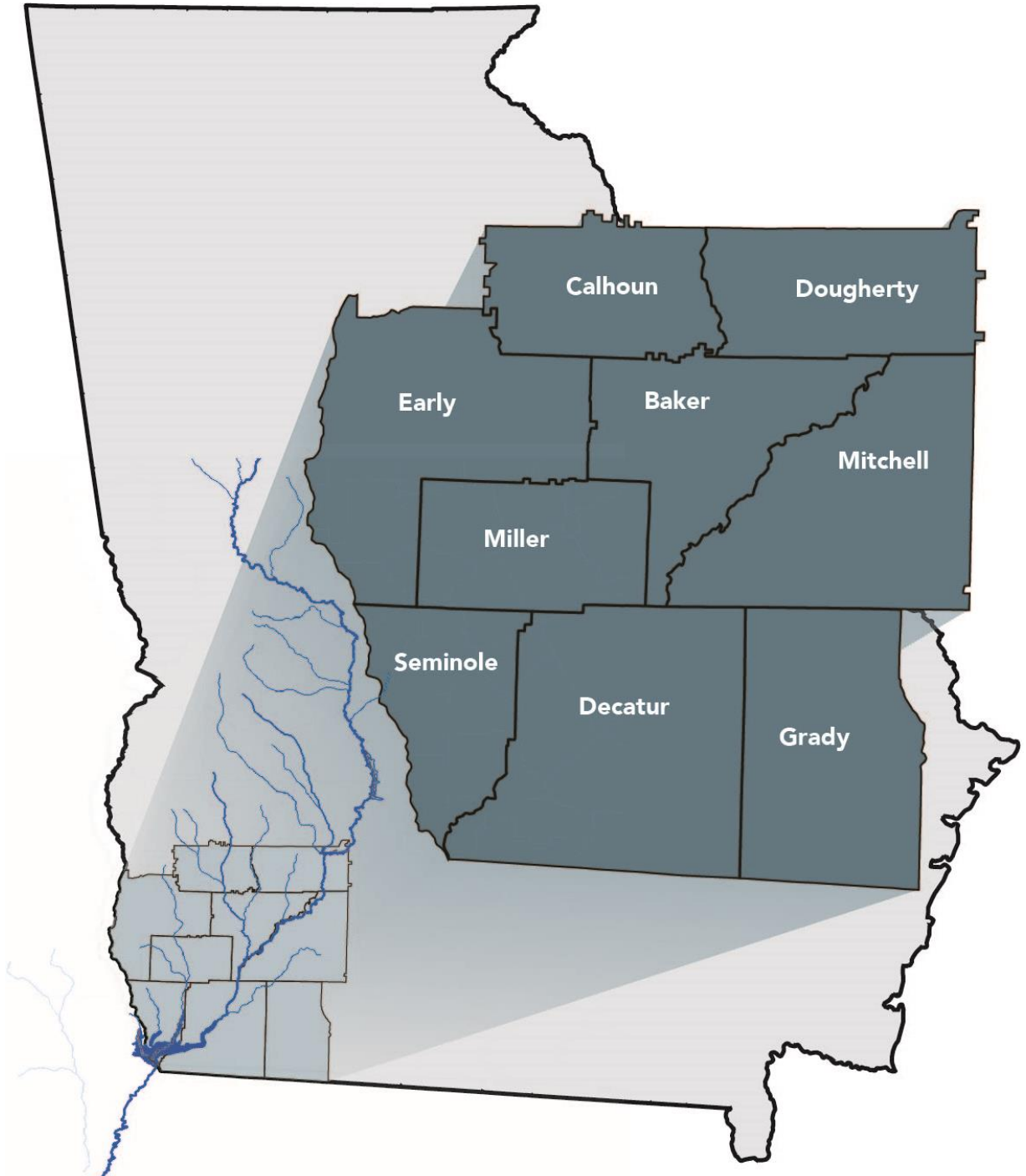

FLINT RIVER
SOIL AND WATER CONSERVATION DISTRICT

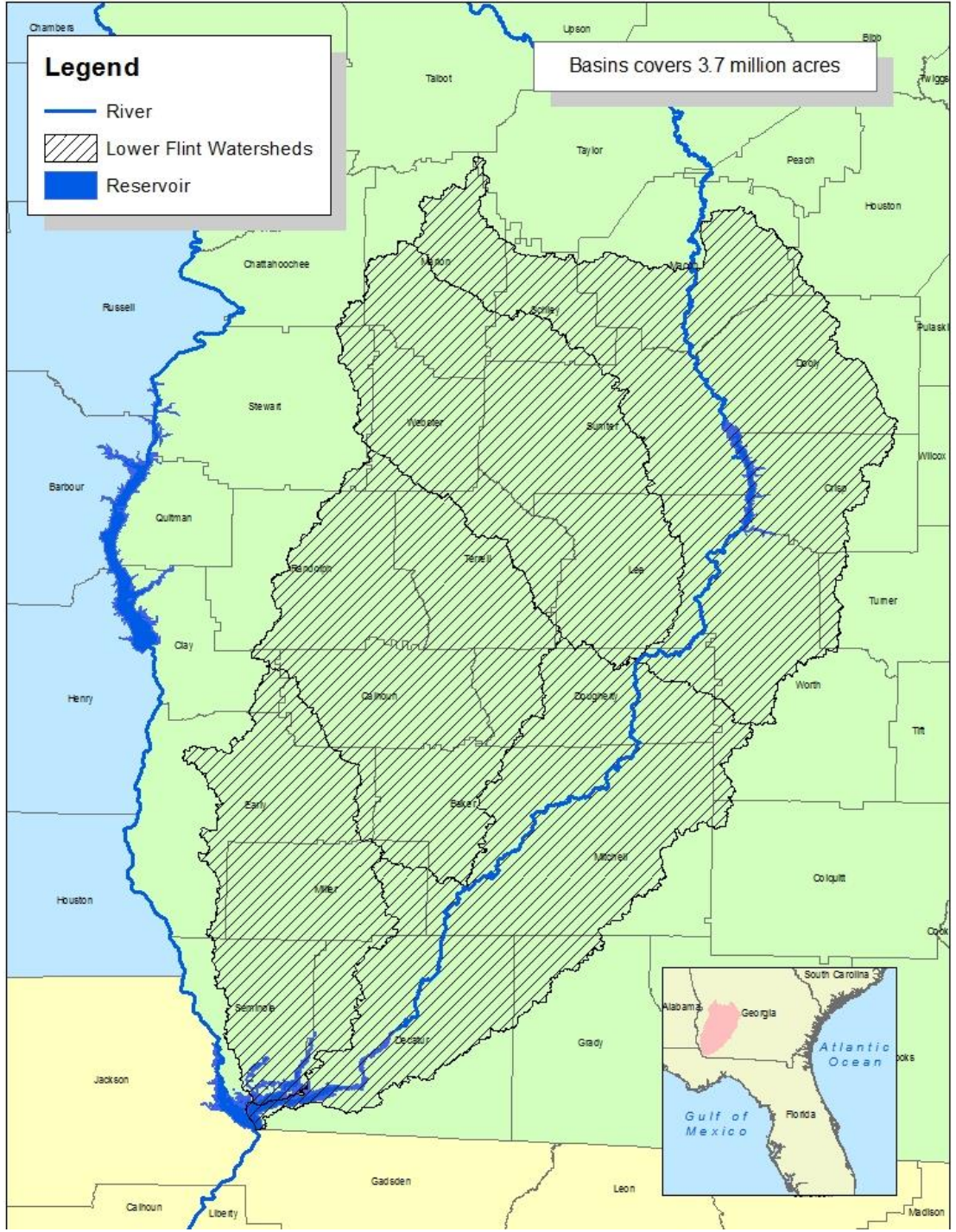
Legend
River
Lower Flint Watersheds
Reservoir
Basins covers 3.7 million acres
Chambers
Upson
Bibb
Twiggs
Talbot
Taylor
Peach
Houston
Chattahoochee
Marion
Macon
Schley
Pulaski
Russell
Dooly
Stewart
Webster
Sumter
Wilcox
Barbour
Crisp
Quitman
Randolph
Terrell
Lee
Turner
Clay
Worth
Henry
Calhoun
Dougherty
Tift
Early
Baker
Mitchell
Colquitt
Miller
Houston
Cook
Seminole
Decatur
Grady
Jackson
Gadsden
Leon
Calhoun
Liberty
Madison
South Carolina
Alabama
Georgia
Atlantic Ocean
Gulf of Mexico
Florida

Matt Hanner

Casey Cox


Casey Cox

Casey Cox

Calvin Perry/UGA

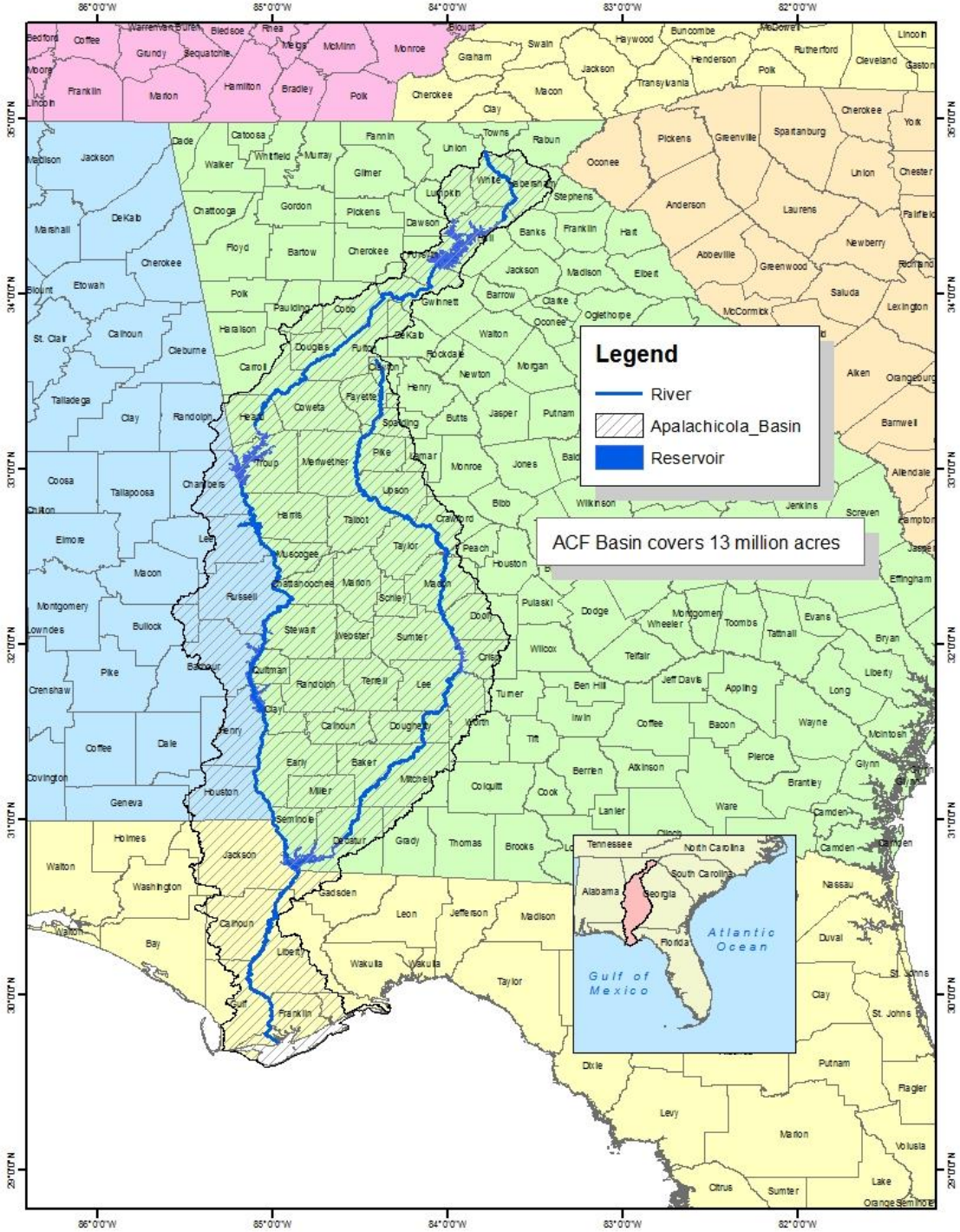
Legend
River
Apalachicola_Basin
Reservoir
ACF Basin covers 13 million acres
Tennessee
North Carolina
South Carolina
Alabama
Georgia
Florida
Atlantic Ocean
Gulf of Mexico
86°0'0"W
85°0'0"W
84°0'0"W
83°0'0"W
82°0'0"W
36°0'0"N
34°0'0"N
33°0'0"N
32°0'0"N
31°0'0"N
30°0'0"N
29°0'0"N

Georgia Department of Agriculture

University of Georgia

Florida Fish and Wildlife Service

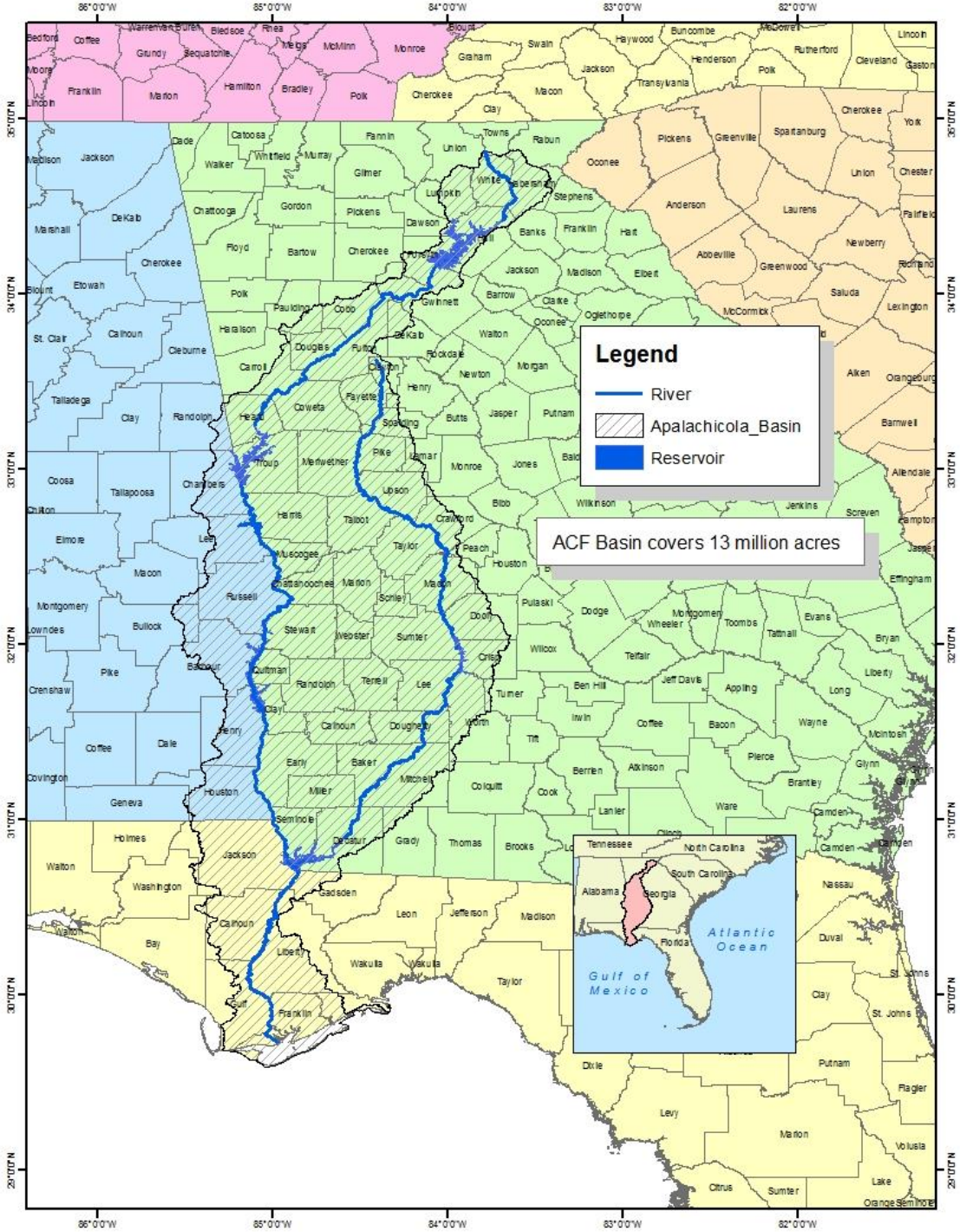
Legend
River
Apalachicola_Basin
Reservoir
ACF Basin covers 13 million acres
Tennessee
North Carolina
South Carolina
Alabama
Georgia
Florida
Atlantic Ocean
Gulf of Mexico
86°0'0"W
85°0'0"W
84°0'0"W
83°0'0"W
82°0'0"W
36°0'0"N
34°0'0"N
33°0'0"N
32°0'0"N
31°0'0"N
30°0'0"N
29°0'0"N

New York Times

U.S. Drought Monitor

October 16, 2007
Valid 8 a.m. EDT

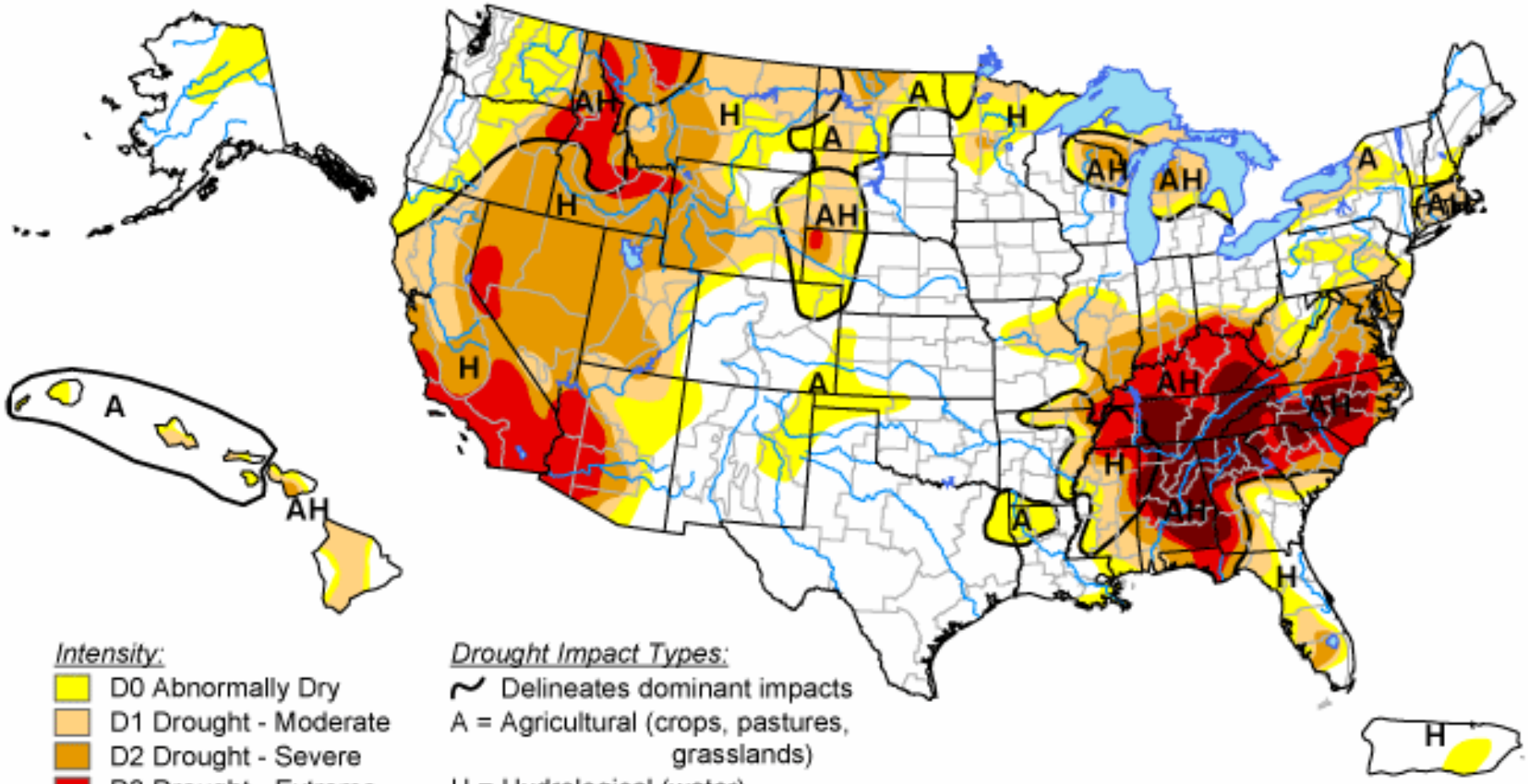

Intensity:
- D0 Abnormally Dry
- D1 Drought - Moderate
- D2 Drought - Severe
- D3 Drought - Extreme
- D4 Drought - Exceptional

Drought Impact Types:
- Delineates dominant impacts
- A = Agricultural (crops, pastures, grasslands)
- H = Hydrological (water)

The Drought Monitor focuses on broad-scale conditions. Local conditions may vary. See accompanying text summary for forecast statements.

http://drought.unl.edu/dm

Released Thursday, October 18, 2007

Author: Mark Svoboda, National Drought Mitigation Center

PECAN

Casey Cox

Mark Godfrey/TNC

Matt Hanner

Matt Hanner

100
5
50
0
200
21.97

12.3 (Back to Top)
3 SOIL WATER TENSION GRAPHS
3 IRRIGATION RECOMMENDATIONS
3 GAUGES
Satellite

Matt Hanner
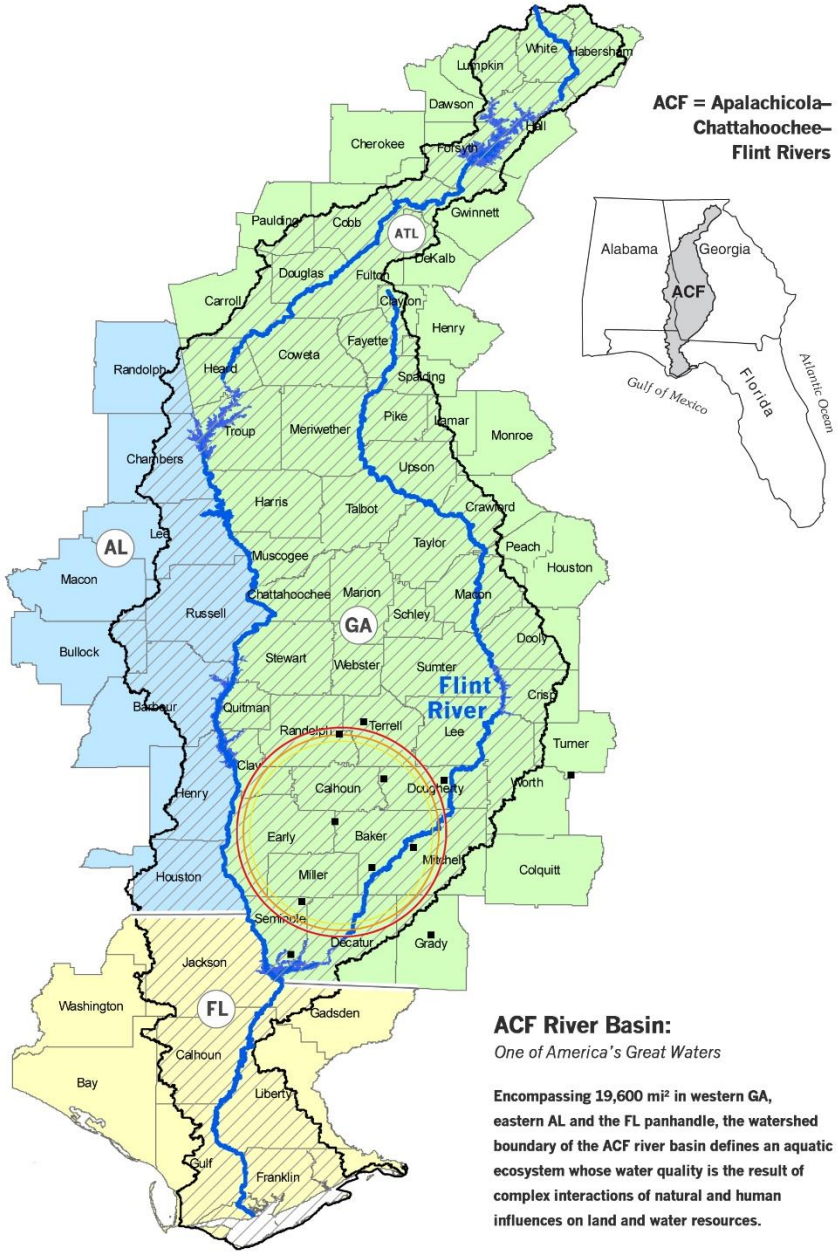
USDA-NRCS Regional Conservation Partnership Program